
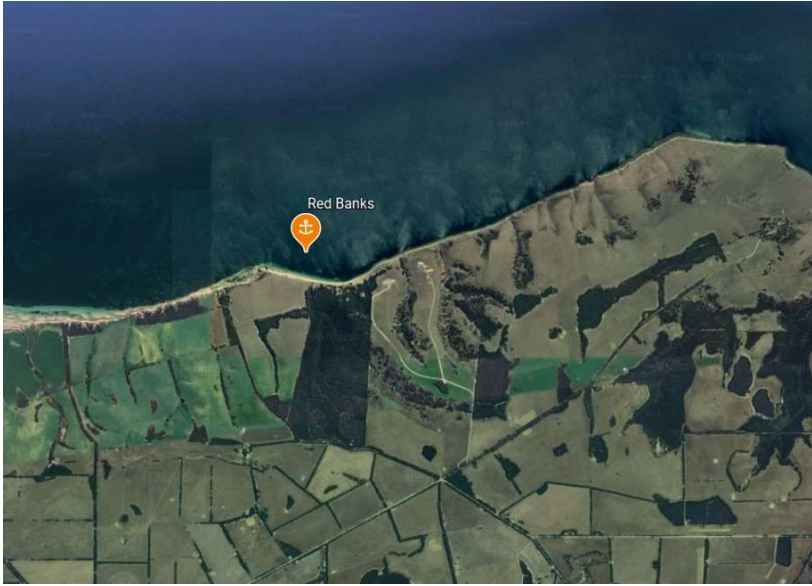


## Red Banks

### Indicative Anchoring Position

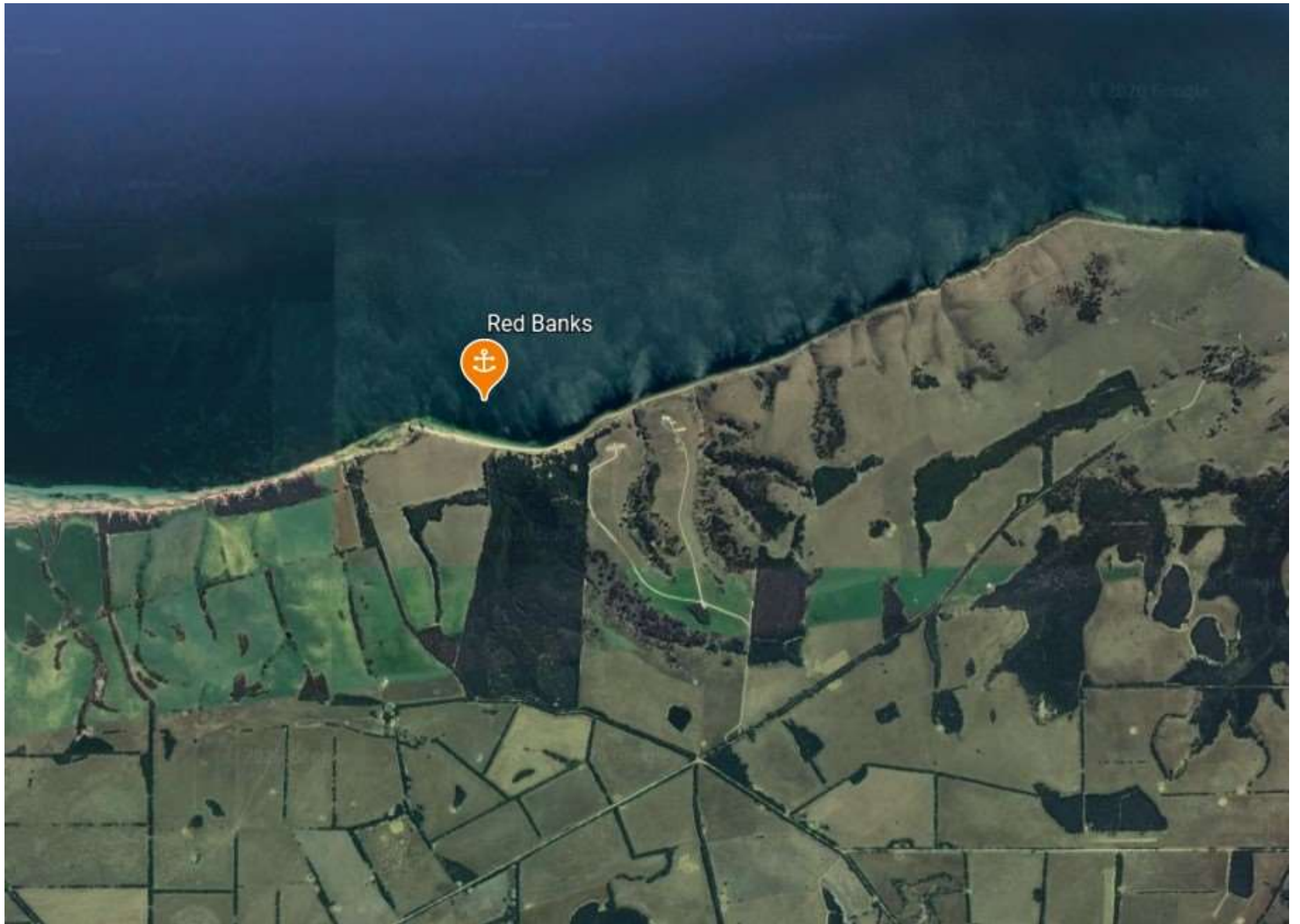
35° 44.0'S 137° 43.6'E



## Shelter from SE – S


*Note.* Indicative anchoring positions are for reference only and should not be used as waypoints. The best position for anchoring depends on many factors including vessel draft, tide and forecast wind.

Red Banks (or Red Cliffs) is a picturesque anchorage on the southern shore of Western Cove in Nepean Bay. The suggested anchoring location is east of the small headland, and should be approached with caution as there two poorly charted underwater rocks in the area. Approach from the north east to avoid these.



Red Banks





Red Banks

